

Potential Health Effects from LVP Products Exposure

Skin	This product is a moderate skin irritant and repeated or prolonged contact may defat the skin.
Eyes	This product is a moderate eye irritant and could cause (days) impairment to your vision.
Breathing	Potential effects target the Central Nervous System, liver and kidneys. The benzene component is a known human carcinogen that may result in aplastic anemia and leukemia. Symptoms may include coughing, itchy throat, dizziness and drowsiness.
Swallowing	If ingested, abdominal cramping, vomiting and diarrhea may occur. Aspiration of liquid into the lungs may cause chemical pneumonia, severe lung damage.
Chronic Effects	Potential chronic effects include peripheral neuropathy and blurred vision. Chronic exposure has resulted in aplastic anemia, acute myoblastic leukemia, bone marrow depression, corneal vacuolization erythroleukemia, and even death.
Carcinogenicity	Known Carcinogen NTP, Known Human Carcinogen IARC Group 1 proven and Confirmed Human Carcinogen ACGIH A1. Ethylbenzene is classified as a Possible Carcinogen IARC 2B.

Response Considerations

Health, Safety and Environment

Plains adheres to the highest health, safety and environmental standards throughout our organization. We provide a workplace that protects the health and safety of our employees, contractors and the communities surrounding our facilities.

Plains' operations are subject to stringent federal, provincial and local laws and regulations governing the discharge of materials into the environment or otherwise related to protecting the environment.

Our Health, Safety and Environment (HSE) Management Programs are at the core of our operations. These programs include management commitment and leadership, employee training and awareness, inspections and audits, performance and achievement recognition, emergency preparedness and response, communications and continuous improvement.

Notification

If you are contacted by Plains Midstream Canada to advise you of an emergency situation, the caller will:

- Identify themselves by name.
- Announce that they are a Plains Midstream Canada representative.
- Describe the problem and what is being done.
- Give you instructions to protect your safety (shelter / evacuation).
- Verify the information you have provided.
- Address any concerns which you may have.
- Provide a telephone number which you can call to get additional information.

Emergency Contacts

If you suspect a problem at a Plains facility in your area, please call Plains Midstream Canada's 24-hour Emergency Response number:

1-866-875-2554

emergency.management@plains.com

In the event of an emergency, Plains will be working with the AER and local authorities.

Alberta Energy Regulator (AER)

AER 24-hour Emergency Line 1-800-222-6514

Local Authorities

County of Northern Lights780-836-3348

Mackenzie County780-927-3718

M.D. of Lesser Slave River No. 124780-849-4888

Northern Sunrise County.....780-624-0013

Ambulance/Police/Fire.....9-1-1



Pipeline Safety


Keeping Pipelines Safe and Reliable



Public Awareness Information for landowners and area residents related to Plains Midstream Canada's Rainbow I Pipeline Facility.

- Emergency notification
- Public protection measures
- Pipeline safety: Call Utility Safety Partners (Click or Call Before You Dig)

APRIL 2023



**PLAINS
MIDSTREAM**
C A N A D A

Our Operations in Your Area

Plains Midstream Canada ULC (Plains) owns and operates the Rainbow II Pipeline System, located in Northern Alberta. The Rainbow II pipeline runs from the Enbridge Terminal SE-05-53-23 W4M to the Nipisi Terminal in 11-02-80-08 W5M, near Utikuma Lake. Extending approximately 300 km, the Rainbow II pipeline transports sweet condensate (HVP Product) between the Enbridge Terminal and the Nipisi Terminal. PMC Also operates the Rainbow I pipeline which partially runs in parallel to the Rainbow II pipeline. The Rainbow I Pipeline runs North to South from the Nipisi Terminal to the Enbridge Pipelines Inc. tie-in in SW 05-53-23 W4M and transports sweet crude oil (LVP Product). The first leg of the Rainbow I Pipeline System extends from the Zama Pump Station in 13-07-116-05 W6M into the Nipisi Terminal. The PMC facilities contained in this area include terminals, pump stations and storage facilities. As there are storage tanks containing substances in excess of threshold limits listed in Schedule 1 of the Canadian Environmental Protection Act (CEPA), Environmental Emergency (E2) plans have been developed for key facilities to meet Environment and Climate Change Canada Environmental Emergency Regulations, 2019L SOR/2019-51. Included below are the calculated Emergency Planning Zones (EPZs), including the substances stored at each regulated facility. Refer to the map on the back of this brochure for more details.

PMC Atlantis Terminal 16-31-76-05 W5M
E2 Regulated Substances: Crude Oil
Emergency Planning Zone: 894 m

PMC Cadotte Terminal 09-07-91-16 W5M
E2 Regulated Substances: Crude Oil
Emergency Planning Zone: 566 m

PMC Evi Terminal 09-07-91-16 W5M
E2 Regulated Substances: Crude Oil
Emergency Planning Zone: 343 m

PMC Kemp River 06-15-99-22 W5M
E2 Regulated Substances: Crude Oil
Emergency Planning Zone: 636 m

PMC Mitsue Pump Station 16-16-72-04 W5M
E2 Regulated Substances: Crude Oil and Condensate
Emergency Planning Zone: 784 m

PMC Nipisi Terminal 11-02-80-08 W5M
E2 Regulated Substances: Condensate, Butane, Crude Oil
Emergency Planning Zone: 961 m

PMC Rainbow Pump Station 04-11-109-08 W6M
E2 Regulated Substances: Crude Oil
Emergency Planning Zone: 859 m

PMC Utikuma Terminal 03-32-91-19 W5M
E2 Regulated Substances: Crude Oil
Emergency Planning Zone: 351 m

PMC Zama Station 13-07-116-05 W6M
E2 Regulated Substances: Crude Oil
Emergency Planning Zone: 702 m

Low Vapour Pressure (LVP) Products

LVP products are generally limited to hydrocarbon condensate which remains in a liquid state at atmospheric pressure. LVPs are heavier than air and collect in low places or depressions in the ground. LVPs are clear, pale golden flammable liquids with an odour similar to gasoline.

Main Hazards:


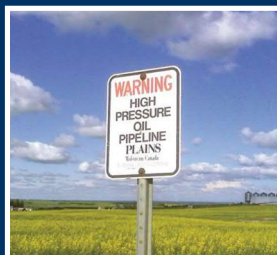
- Fire hazard and intense heat if condensate is ignited.
- Potential explosion hazards if condensate vapours seep into enclosed areas.
- Contamination of soil and water.
- Products can flow under snow or ice, making the actual spill area larger than it appears.
- Breathing mists or vapours may cause accumulation in lungs and/or central nervous system resulting in dizziness, headaches, depression, giddiness, drowsiness, fatigue, nausea, unconsciousness or death.

If You Suspect a Problem

Please call Plains Midstream Canada's 24-hour emergency number if you suspect a problem (1-866-875-2554).

While the chance of an uncontrolled spill or problem is remote, the Plains Emergency Response Plan (ERP) for this area is in place to ensure your safety. If a leak should occur, emergency crews will take immediate steps to minimize the risk to the public and environment.

Additional emergency response personnel will be notified and dispatched to the area to safely manage the emergency.



Public Protection Measures Evacuation and Shelter Procedures

Evacuation Procedures

If it is necessary to evacuate, you will be contacted by telephone immediately. If there is no answer to our calls, we will proceed to your residence to inform you of the situation. The following steps should be taken if "Evacuation" procedures have been implemented:

- Gather all residents and bring any medicines required.
- Lock all windows and doors.
- Turn down thermostat and shut off any air exchange fans to outside.
- Drive safely on the route provided and proceed directly to the evacuation centre and check in with the representative.
- Wait for further instruction.

Shelter-in-Place Procedures

If you are advised to stay sheltered, do not leave your house or attempt to start any vehicles until a Plains representative advises you that it is safe to do so. The following steps should be taken if "Shelter-In-Place" procedures have been implemented:

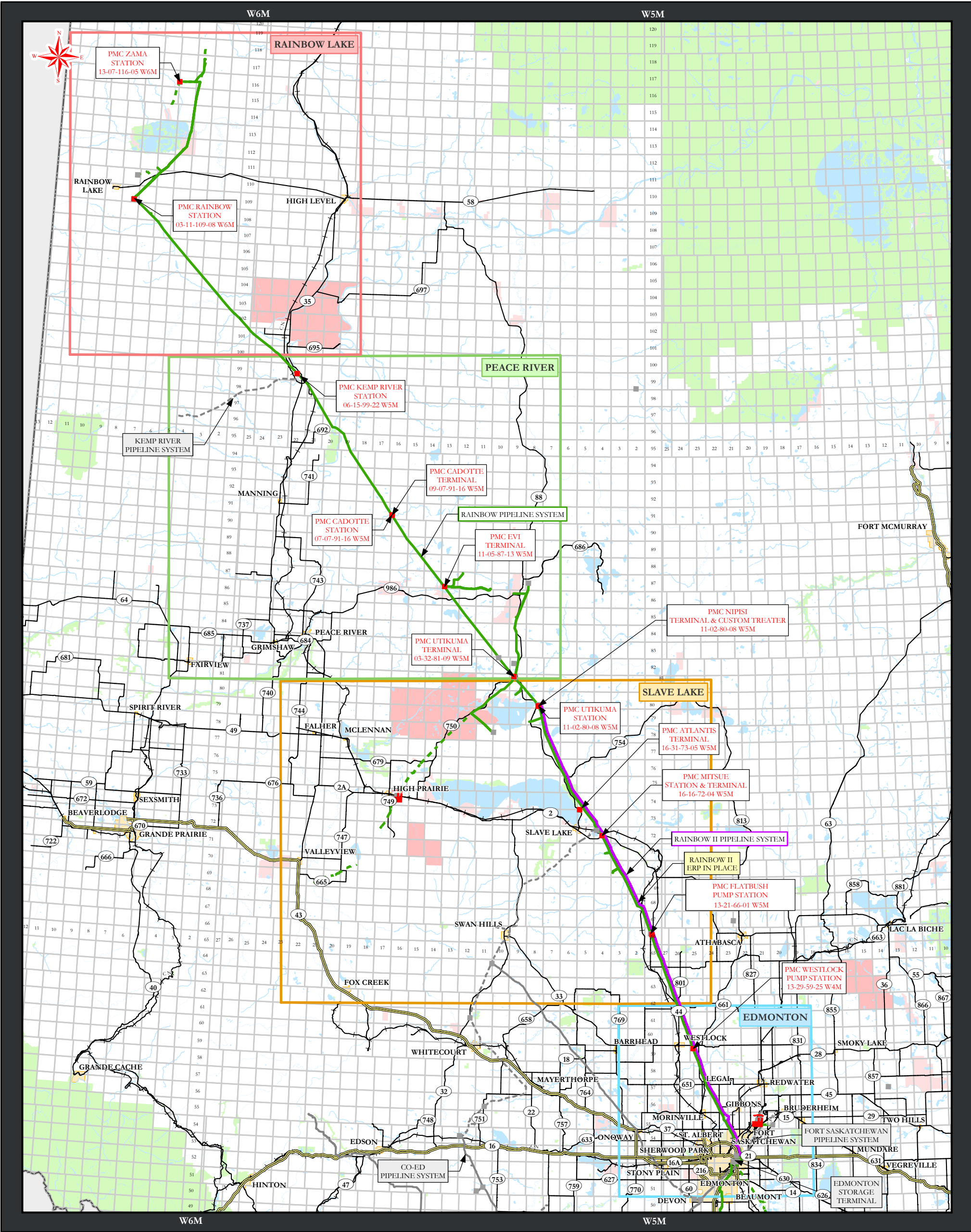
- Immediately gather everyone indoors and stay there.
- Tightly close and lock all windows and outside doors, if convenient, tape any gaps around exterior door frames.
- Extinguish indoor wood-burning fires and close flue dampers if possible.
- Turn off appliances or equipment that either blows out or uses indoor air, such as:
 - Furnaces, built-in vacuum systems, gas stoves, kitchen fans, clothes dryers, air conditioning, bathroom fans, gas fireplaces, ventilators.
- Turn off appliances or equipment that suck in outdoor air, such as:
 - Heating, ventilation, and air conditioning (HVAC) systems
 - Fans for heat recovery ventilators or energy recovery ventilators
 - Turn down furnace thermostats to the minimum setting, turn off air conditioners
- Leave all inside doors open.
- Wait in an interior room upstairs for further instruction.
- Avoid using the telephone, except for emergencies, so that you can be contacted by Plains emergency response personnel.
- Call Plains if you are experiencing symptoms, smelling odours or have contacted government agencies (so the response can be coordinated).
- Stay tuned to local radio and television for possible information updates.
- Even if you see people outside, do not leave until told to do so.
- If you are unable to follow these instructions, please notify Plains emergency response personnel.

After the hazardous substance has passed through the area you will receive an "all-clear" message from Plains emergency response personnel. You may also receive, if required, instructions to ventilate your building by:

- Opening all windows and doors, turning on fans, turning up thermostats

During this time the air outside may be fresher and you may choose to leave your building while ventilating. Once the building is completely ventilated, return all equipment to normal settings and operation.

Plains Midstream Canada
24-hour Emergency Number
1-866-875-2554



RAINBOW ERP
OVERVIEW MAP

PLAINS
MIDSTREAM

CANADA

Draft Date: March 08, 2019 CC

Scale: 1:2,100,000 Map: 8174

Revision Date: March 15, 2023 FSC

UTM ZONE 11 NAD83

0255075100

(km)

MAP PRODUCED BY

H2Safety

h2safety.ca

AREA OVERVIEW MAP
1:23,000,000

Facility

Other PMC Facility

Gas Plant

Rainbow II Pipeline (HVP)

Rainbow Pipeline (Crude Oil)

Rainbow Pipeline - Discontinued (Crude Oil)

Other PMC Pipeline

Other PMC Pipeline - Discontinued

Divided Hwy

Main Hwy

Railway

Waterbody

Hydrology

Urban Area

First Nations Reserve

Military Reserve

Metis Settlement

Protected Area

Other PMC System EPZ

Operating Areas

Edmonton

Peace River

Rainbow Lake

Slave Lake